



Austintown Township Park is a 206 acre park offering many opportunities to explore beautiful natural areas and to recreate. In addition to our ten varied trails and habitat areas, we offer five softball/baseball fields, a soccer field, two basketball courts, four tennis courts, five open air pavilions, the enclosed Stacey Pavilion, a sand volleyball court, PlayQuest playground area, Celebration Grove and patio, Yeager Pond, and Corlis Meadow.

You can enjoy Austintown Township Park year round from dawn to dusk.



# Trail Guide



AUSTINTOWN  
TOWNSHIP PARKS



John Muir-  
Naturalist

*"Everybody needs beauty as well as bread, places to play in and pray in, where nature may heal and give strength to body and soul alike."*

We hope this park guide helps you to enjoy Austintown Township Park  
6000 Kirk Road

For more information about the park's trails and facilities, please contact:

Stacey Pavilion Park Office:  
330-793-0718

Park Maintenance: 330-799-6989

Pavilion Rental: 330-792-2602

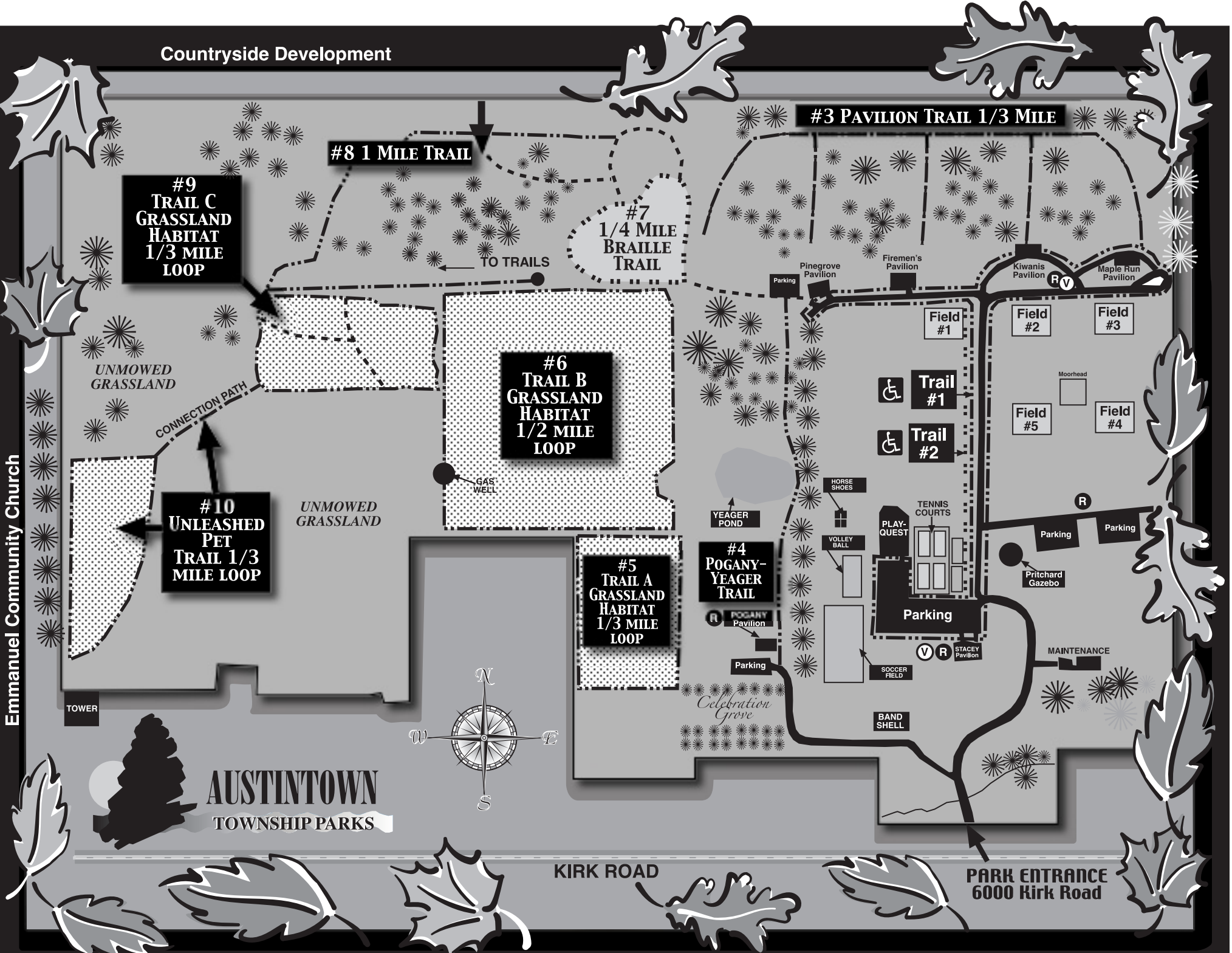
Ballfield Rental: 330-793-0718

Park E-mail: [austwpark@sbcglobal.net](mailto:austwpark@sbcglobal.net)

[www.austintowntwp.com](http://www.austintowntwp.com)



## Countryside Development



AUSTINTOWN  
TOWNSHIP PARKS

KIRK ROAD

PARK ENTRANCE  
6000 Kirk Road

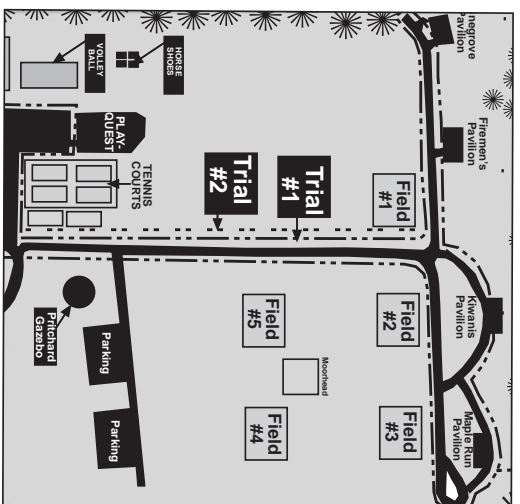
## #1 & #2 PAVEMENT WALKING

### #1 TRAIL - • 1 Mile

- pavement walking open to traffic
- level terrain for easy walking
- handicapped accessible

### #2 TRAIL--•1/4 Mile


- pavement walking open to traffic
- level terrain for easy walking
- handicapped accessible



## #3 PAVILION TRAIL

### # 3 TRAIL:

- 1/3 Mile
- fairly level terrain
- hard packed woodland trail
- access from open air pavilions




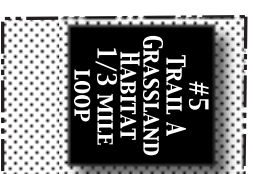
## #4 POGANY-YEAGER TRAIL #5 GRASSLAND HABITAT TRAIL A

### # 4 TRAIL:

- 1/3 Mile
- fairly level limestone base
- Pogany Pavilion and Celebration Grove at south trail head, passes along Yeager Pond through pine grove to small parking area at north trail head.

### # 5 Grassland Habitat Trail A

- 1/3 Mile sq. loop
- rolling mowed trail
- includes bluebird trail
- good opportunity for wildlife viewing.



## #6 GRASSLAND HABITAT TRAIL B #7 BRAILLE TRAIL

### # 6 GRASSLAND HABITAT TRAIL B:

- 1/2 mile square loop
- rolling mowed trail
- good opportunity for wildlife viewing; large Bob-o-link and Eastern Meadowlark nesting populations.

### # 7 BRAILLE TRAIL

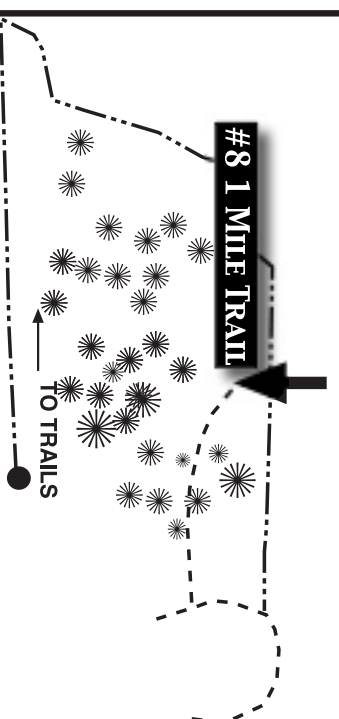
- 1/4 mile loop
- fairly level limestone base
- guide rope
- interpretive signage
- encircles Corlis Meadow



## #8 ONE MILE TRAIL

### # 8 ONE MILE TRAIL


- 1 mile woodland trail
- moderately difficult with ravines and stream crossing
- 2 sets of steep wooden steps
- numbered 1 to 15 directional markers
- A-B crossover trail at marker # 14
- constructed by Civilian conservation Core (CCC) through ODNR NatureWORKS Grant funding.



## #9 GRASSLAND HABITAT TRAIL C

- 1/3 mile square loop
- rolling mowed trail
- good opportunity for wildlife viewing
- crossover trail through center
- borders woodland mile trail along markers #1, #2, and #3.

### #9 TRAIL C GRASSLAND HABITAT 1/3 MILE LOOP



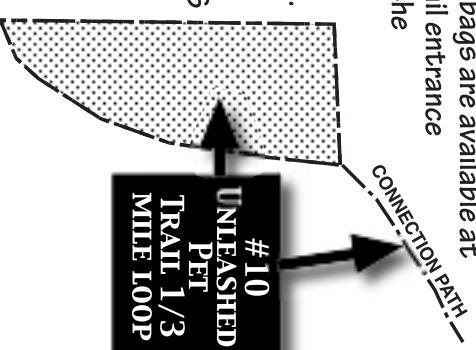
## #10 UNLEASHED DOG TRAIL

- 1/3 mile square loop
- rolling mowed trail with slight grade
- may be muddy at entrance during spring

### TRAIL RULES:

- trail for only socialized dogs
- dogs must be under owners control at all times
- dogs must be leashed approaching and leaving the Unleashed Trail
- Ohio Revised Code requires all dogs to have current rabies tag and be licensed
- dogs in heat are not allowed
- pick-up after your dog; bags are available at clean-up station at trail entrance
- parking is available at the Pogany Pavilion and the North trail head of the Pogany-Yeager Trail #4.

PLEASE FOLLOW THE RULES TO HELP MAKE THIS A SAFE AND ENJOYABLE TRAIL FOR ALL PARK VISITORS.



# LEGEND

TRAILS:



ROAD:



PARKING



VENDING:



RESTROOMS:

(Some facilities are seasonal)



ACCESSIBLE:



MAPS ARE TO SCALE  
Rev. 5408